













CORVALLIS FOREST STEWARDSHIP PLAN

Forest Structure

Stand Category

-  Old:
110 years or greater
-  Medium:
51-110 years old
-  Young:
20-50 years old
-  Non-Forest

Key Features

-  City of Corvallis
Ownership
-  Eagle Presence
-  Agriculture
Origin
-  Creek
-  Water body
-  Highway
-  Paved Road
-  Unpaved Road

Forest Structure	Acreage	Percent
Old	1,083	46%
Young	797	34%
Medium	443	19%
Non-Forest	29	1%
Total	2,352	100%

Sources: Data representing dirt roads present on property was digitized by Ecotrust in 2006 using NALP 2005 aerial imagery. Stand and eagle data created by Trout Mountain Forestry, 2006. All other data layers are from Benton County GIS. Ecotrust makes no express or implied warranties on the fitness or accuracy of this information.

