















CORVALLIS FOREST STEWARDSHIP PLAN

Wildlife Habitat

Wildlife Habitat

-  Mature conifer
-  Middle-aged conifer
-  Riparian hardwood
-  Young conifer
-  Oak/conifer
-  Grassland
-  Pond

Key Features

-  City of Corvallis Ownership
-  Eagle Presence
-  Water body
-  Creek
-  Highway
-  Paved Road
-  Unpaved Road

Wildlife Habitat	Acreage	Percent
Mature conifer	1,105	47%
Middle-aged conifer	882	38%
Riparian hardwood	140	6%
Young conifer	126	5%
Oak/conifer	50	2%
Grassland	35	2%
Pond	14	1%
Total	2,352	100%

Sources: Data representing dirt roads present on property was digitized by EcoTrust in 2006 using NAIP 2005 aerial imagery. Stand and eagle data created by Trout Mountain Forestry, 2006. All other data layers are from Benton County GIS. EcoTrust makes no express or implied warranties on the fitness or accuracy of this information.

